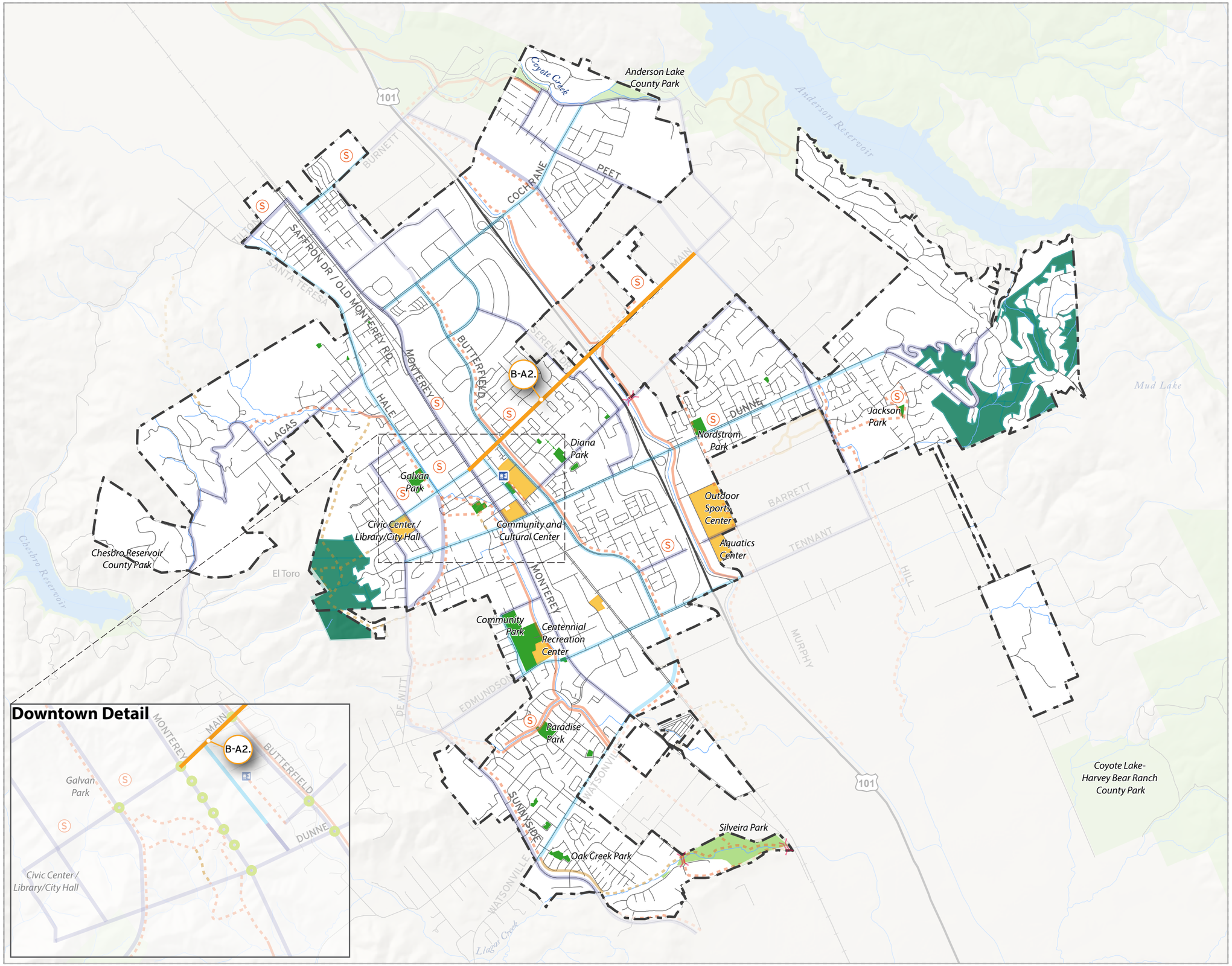

CITY OF MORGAN HILL

Potential Protected Bike Lanes

Legend

- PROTECTED BIKE LANE
- Other Potential Bikeway
- Existing Bike Lane

Trails

- Existing Multi-use Trail
- Potential Multi-use Trail
- Existing Natural Surface Trail
- Potential Natural Surface Trail
- Intersection Improvement
- Potential Bicycle/Pedestrian Bridge
- Caltrain Station
- School
- Major Road
- Railroad
- Public Facility
- City Park
- Non-recreational Open Space
- Santa Clara County Park
- Water Feature
- City Boundary

N

0 0.25 0.5 Miles

Data Souces: City of Morgan Hill Planning Division, Santa Clara County Information Services Department, Digital Globe

January 2017

MIG

PAGE INTENTIONALLY LEFT BLANK

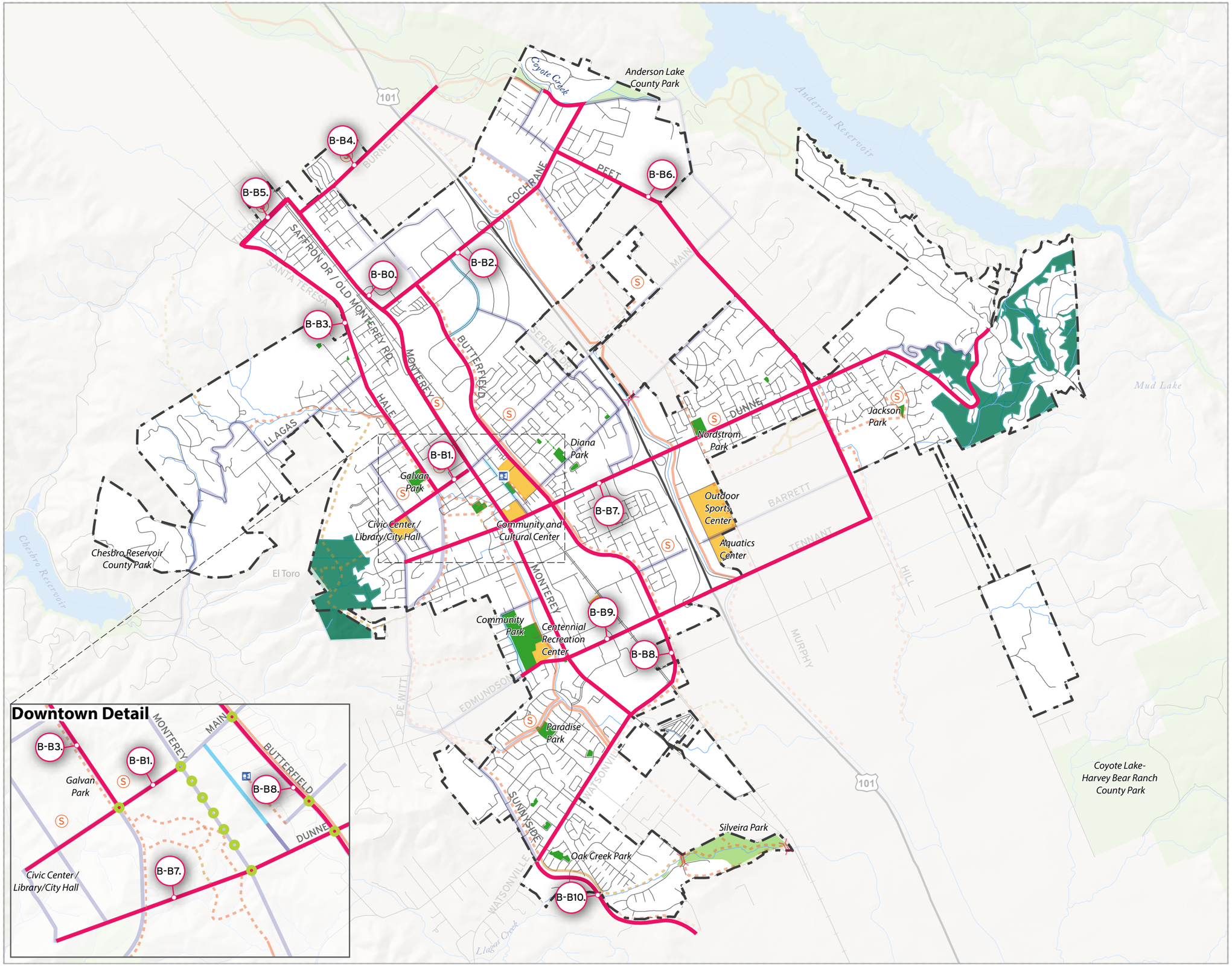

CITY OF MORGAN HILL

Proposed Buffered Bike Lanes

Legend

- BUFFERED BIKE LANE
- Other Potential Bikeway
- Existing Bike Lane

Trails

- Existing Multi-use Trail
- Potential Multi-use Trail
- Existing Natural Surface Trail
- Potential Natural Surface Trail
- Intersection Improvement
- Potential Bicycle/Pedestrian Bridge
- Caltrain Station
- School
- Major Road
- Railroad
- Public Facility
- City Park
- Non-recreational Open Space
- Santa Clara County Park
- Water Feature
- City Boundary

N

0 0.25 0.5 Miles

Data Souces: City of Morgan Hill Planning Division, Santa Clara County Information Services Department, Digital Globe

January 2017

MIG

PAGE INTENTIONALLY LEFT BLANK

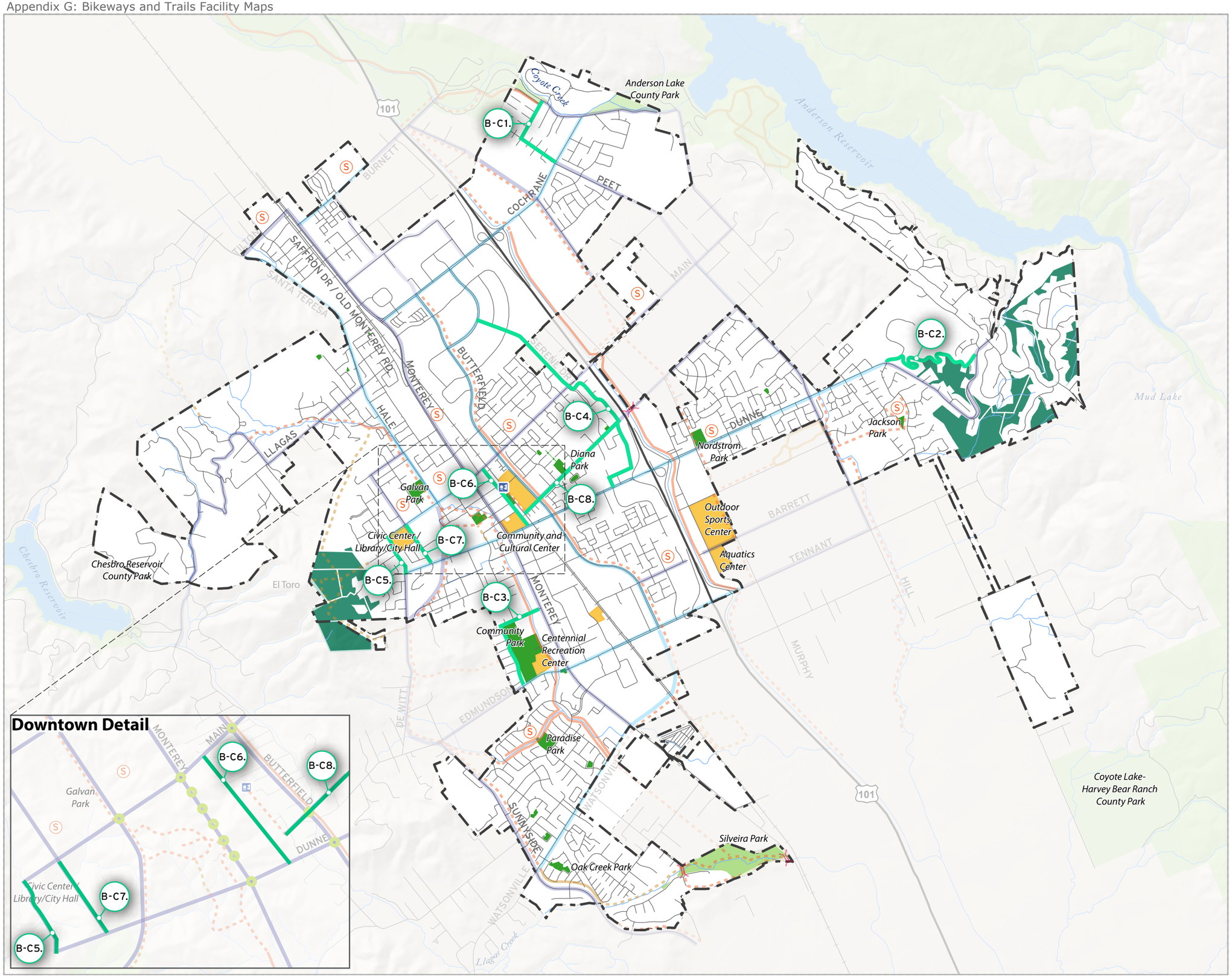

CITY OF MORGAN HILL

Potential Bicycle Boulevards

Legend

- BICYCLE BOULEVARD
- Other Potential Bikeway
- Existing Bike Lane

Trails

- Existing Multi-use Trail
- Potential Multi-use Trail
- Existing Natural Surface Trail
- Potential Natural Surface Trail
- Intersection Improvement
- Potential Bicycle/Pedestrian Bridge
- Caltrain Station
- School
- Major Road
- Railroad
- Public Facility
- City Park
- Non-recreational Open Space
- Santa Clara County Park
- Water Feature
- City Boundary

N

0 0.25 0.5 Miles

Data Souces: City of Morgan Hill Planning Division, Santa Clara County Information Services Department, Digital Globe

January 2017

MIG

PAGE INTENTIONALLY LEFT BLANK

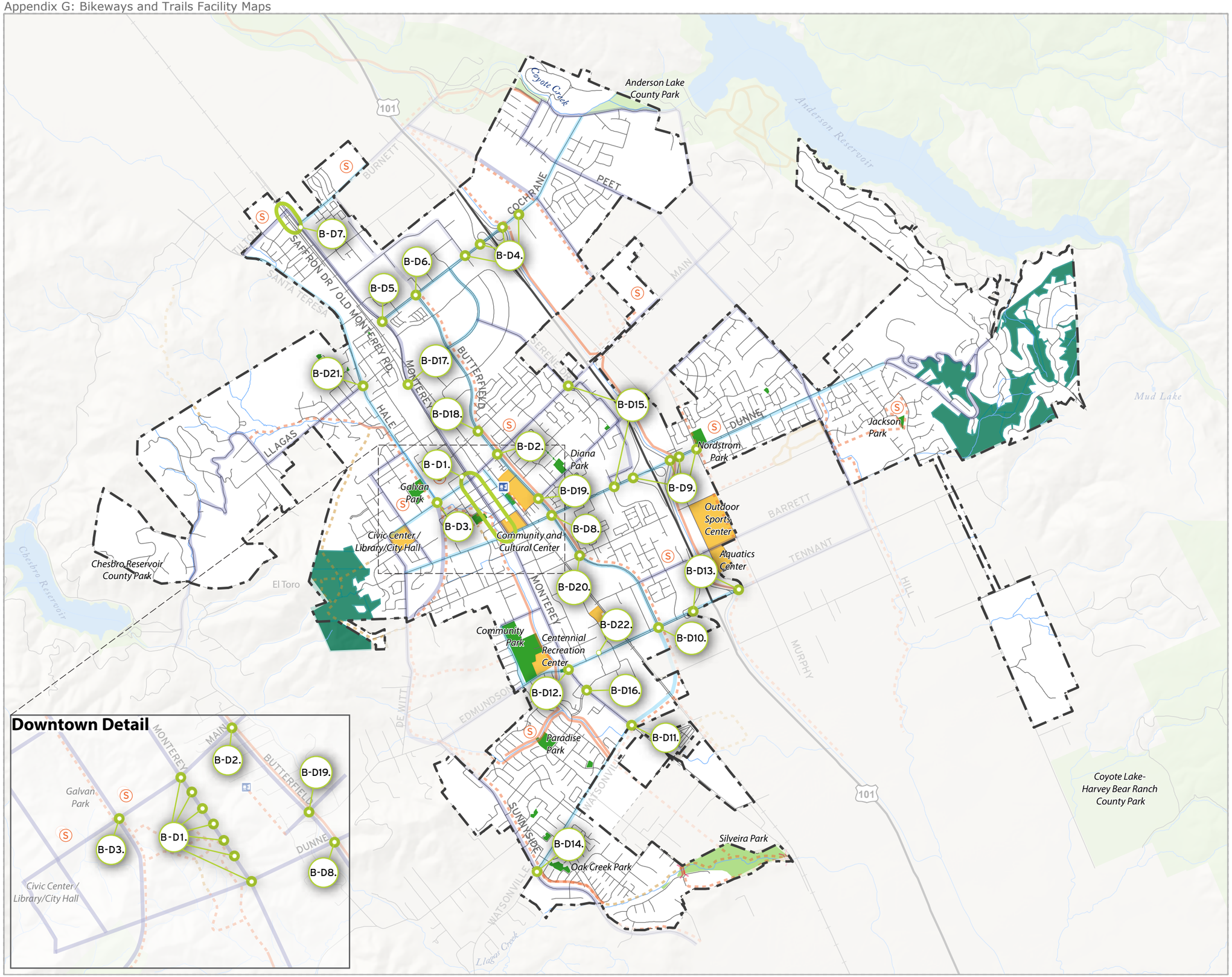

CITY OF MORGAN HILL

Potential Intersection Improvements

Legend

- INTERSECTION IMPROVEMENT
- Potential Bikeway
- Existing Bike Lane

Trails

- Existing Multi-use Trail
- Potential Multi-use Trail
- Existing Natural Surface Trail
- Potential Natural Surface Trail
- Potential Bicycle/Pedestrian Bridge
- Caltrain Station
- School
- Major Road
- Railroad
- Public Facility
- City Park
- Non-recreational Open Space
- Santa Clara County Park
- Water Feature
- City Boundary

N

0 0.25 0.5 Miles

Data Souces: City of Morgan Hill Planning Division, Santa Clara County Information Services Department, Digital Globe

January 2017

MIG

PAGE INTENTIONALLY LEFT BLANK

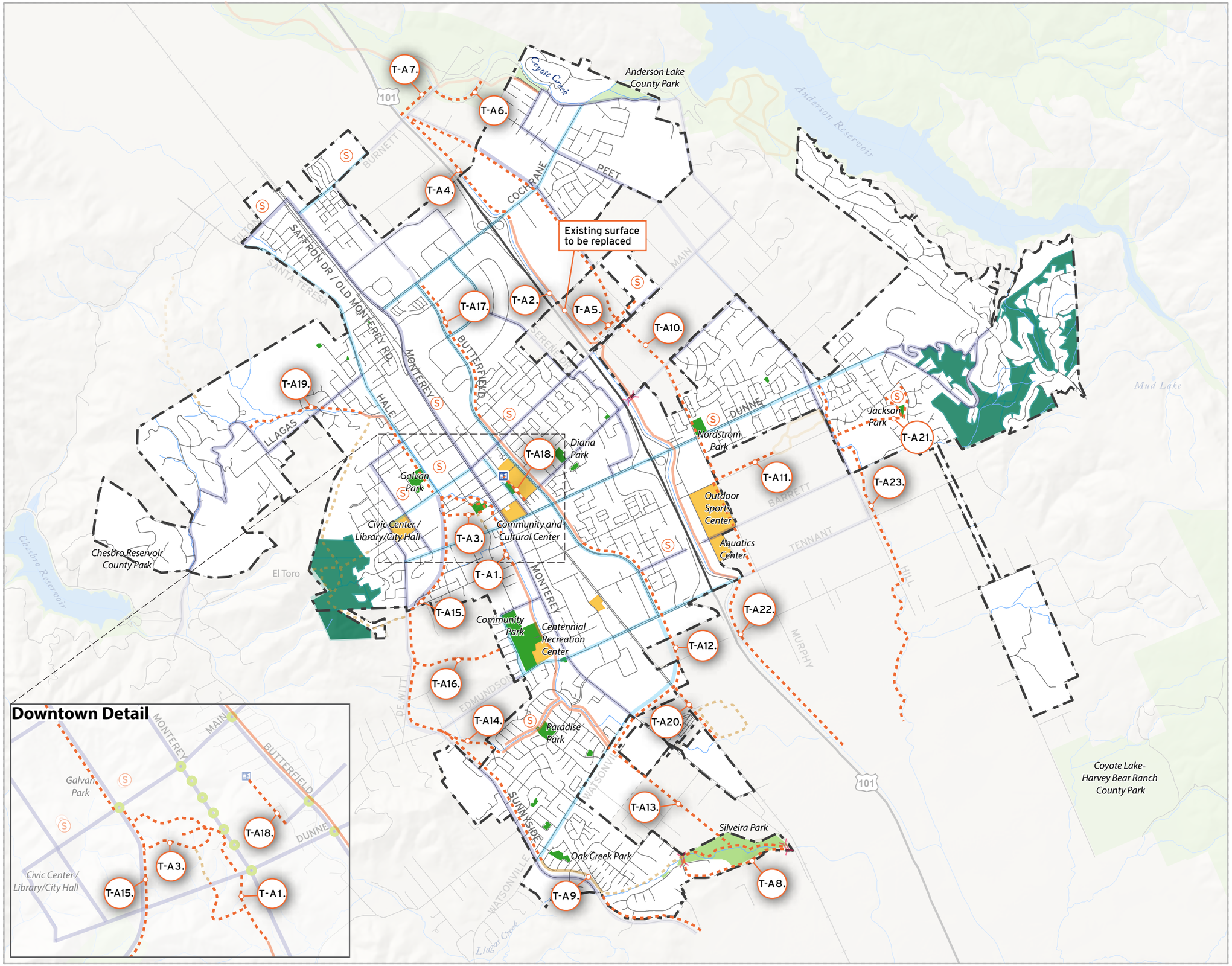

CITY OF MORGAN HILL

Potential Multi-use Trails

Legend

- POTENTIAL MULTI-USE TRAIL
- Existing Multi-use Trail
- Potential Natural Surface Trail
- Existing Natural Surface Trail

Bikeways

- Potential Bikeway
- Existing Bike Lane
- Intersection Improvement
- Potential Bicycle/Pedestrian Bridge
- Caltrain Station
- School
- Major Road
- Railroad
- Public Facility
- City Park
- Non-recreational Open Space
- Santa Clara County Park
- Water Feature
- City Boundary

N

0 0.25 0.5 Miles

Data Souces: City of Morgan Hill Planning Division, Santa Clara County Information Services Department, Digital Globe

January 2017

MIG

PAGE INTENTIONALLY LEFT BLANK

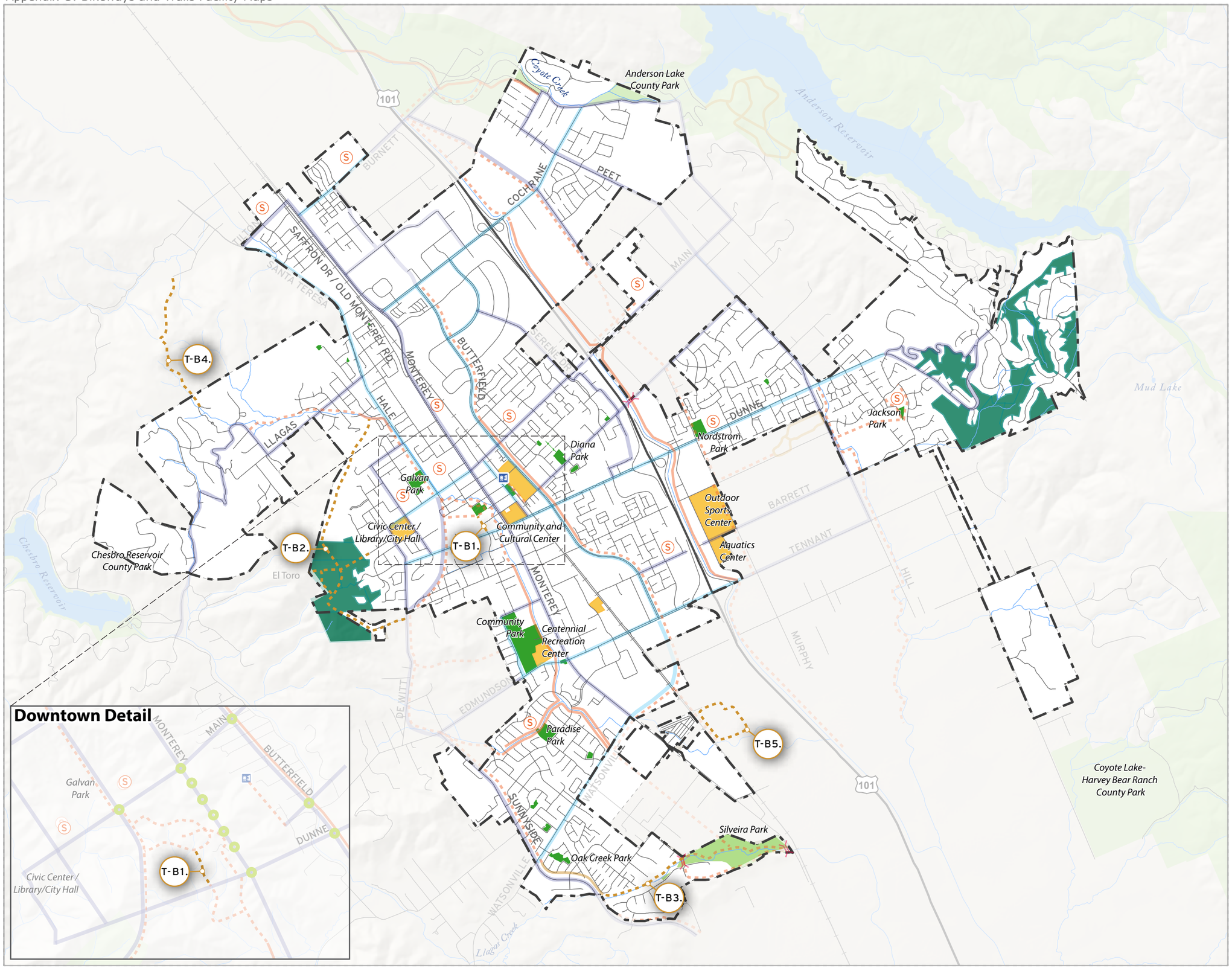

CITY OF MORGAN HILL

Potential Natural Surface Trails

Legend

- POTENTIAL NATURAL-SURFACE TRAIL
- Existing Natural Surface Trail
- Potential Multi-use Trail
- Existing Multi-use Trail

Bikeways

- Potential Bikeway
- Existing Bike Lane
- Intersection Improvement
- Potential Bicycle/Pedestrian Bridge
- Caltrain Station
- School
- Major Road
- Railroad
- Public Facility
- City Park
- Non-recreational Open Space
- Santa Clara County Park
- Water Feature
- City Boundary

N

0 0.25 0.5 Miles

Data Souces: City of Morgan Hill Planning Division, Santa Clara County Information Services Department, Digital Globe

January 2017

MIG

PAGE INTENTIONALLY LEFT BLANK