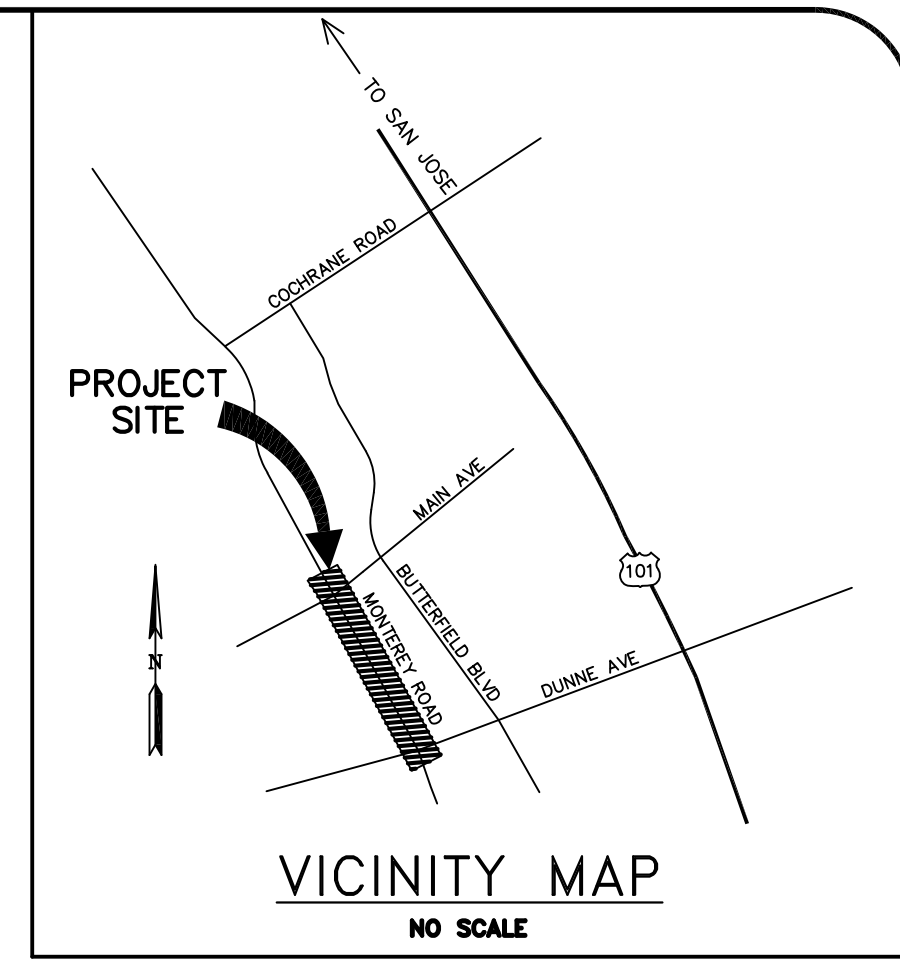


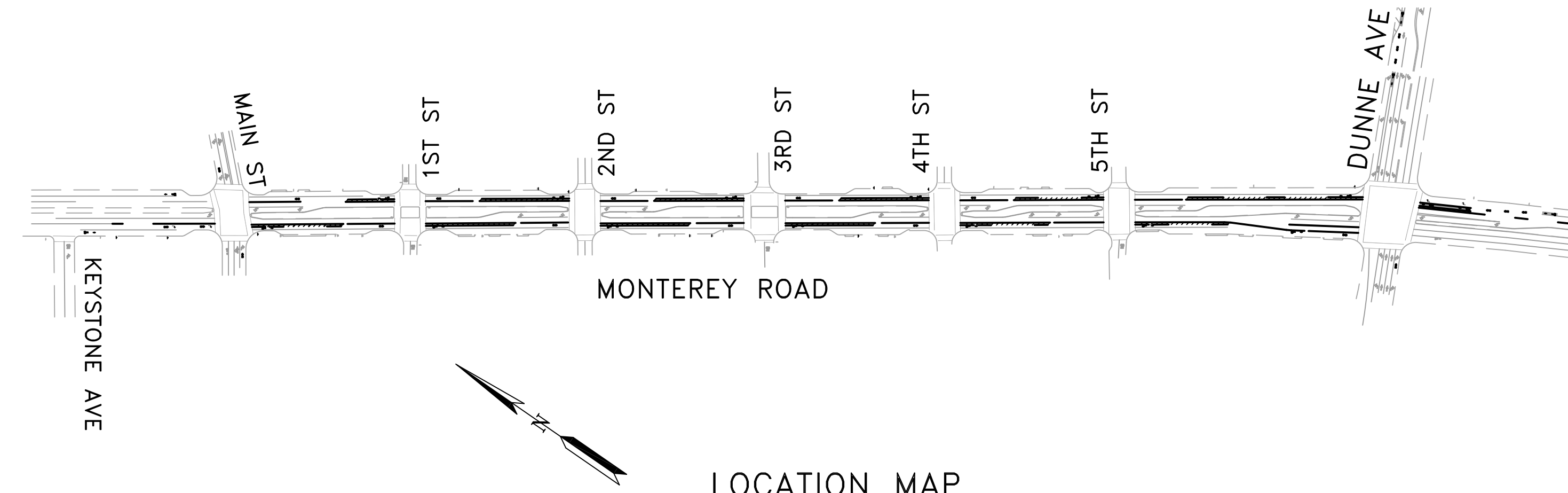
COMPLETE STREETS TRIAL PROJECT MONTEREY ROAD

MORGAN HILL, SANTA CLARA COUNTY, CALIFORNIA



GENERAL SIGNING AND STRIPING NOTES

1. ALL STRIPING, PAVEMENT DELINEATION AND TRAFFIC SIGNING WORK SHALL BE DONE IN ACCORDANCE WITH THE REQUIREMENTS OF THE CALTRANS STANDARD PLANS AND SPECIFICATIONS DATED 2018, THE LATEST REVISION OF THE 2014 CALIFORNIA MANUAL ON UNIFORM TRAFFIC CONTROL DEVICES (2014 CA MUTCD), AND THE CITY OF MORGAN HILL STANDARDS.
2. THE CONTRACTOR SHALL REMOVE ALL EXISTING STRIPING, PAVEMENT MARKINGS, AND RAISED PAVEMENT MARKERS WHICH CONFLICT WITH WORK SHOWN ON THE SIGNING AND STRIPING PLAN.
3. ALL CONSTRUCTION MATERIALS, SIGNS, STRIPING, PAVEMENT MARKING, AND PAVEMENT MARKERS SHALL BE FURNISHED AND INSTALLED BY THE CONTRACTOR.
4. THE EXACT LOCATION OF ALL NEW OR RELOCATED SIGNS, STRIPING, AND PAVEMENT MARKINGS SHALL BE MARKED IN THE FIELD BY THE CONTRACTOR AND SHALL BE APPROVED BY THE CITY ENGINEER PRIOR TO INSTALLATION.
5. ALL LANE LINE TRAFFIC STRIPES AND PAVEMENT MARKINGS SHALL BE THERMOPLASTIC. ALL PAVEMENT TRAFFIC STRIPING SHALL CONFORM TO CALTRANS STANDARD PLAN A20 (A-D).
6. THE REMOVAL OF ALL EXISTING STRIPING AND PAVEMENT MARKINGS SHALL BE DONE BY WET SANDBLASTING OR OTHER METHOD APPROVED BY THE ENGINEER. REMOVAL OF PAVEMENT MARKING ARROWS AND LEGENDS SHALL CONSIST OF GRINDING OUT A RECTANGLE OVER THE EXISTING ARROW/LEGEND.
7. ALL NEW CROSSWALK STRIPING SHALL HAVE AN INSIDE DIMENSION OF 10'.
8. ALL SIGN CALL-OUTS ARE PER THE 2014 CA MUTCD. SIZES FOR ALL NEW SIGNS SHALL BE STANDARD SIZES PER THE 2014 CA MUTCD AND THE 2004 STANDARD HIGHWAY SIGNS MANUAL AND AS SHOWN ON THE PLANS.
9. ALL NEW SIGN POSTS SHALL BE TELESAR TYPE POSTS. ALL NEW/RELOCATED SIGNS AND POSTS SHALL BE INSTALLED PER THE 2014 CA MUTCD, PART 2, SECTIONS 2A.18 & 2A.19.



SHEET INDEX

NO.	NAME	DESCRIPTION
1	TS-1	TITLE SHEET
2	PD-1	SIGNING AND STRIPING REMOVAL PLAN
3	PD-2	SIGNING AND STRIPING REMOVAL PLAN
4	PD-3	SIGNING AND STRIPING PLAN
5	PD-4	SIGNING AND STRIPING PLAN

SIGN LEGEND

 R2-1 (24"x30")	 R3-7(R) (30"x30")	 R6-1(R) (36"x12")	 R26(CA) (12"x18")	 R32(CA) (12"x18")	 W11-2 (30"x30")
 R81(CA) (12"x8")	 R81B(CA) (8"x5")	 R118(CA) (18"x15")	 W73A(CA) (36"x36")	 W74(CA)(L) (36"x36")	 D4-1 (30"x24")
				 G82(CA) (42"x12")	

NO.	DESCRIPTION	DATE	BY	BY	DATE
Revisions					

WORK ACCEPTED:	INSPECTOR:	DRAWN: <i>ERIK TRUJILLO</i>	DESIGN: <i>ERIK TRUJILLO</i>	HOR: <i>NONE</i>	
		CHECKED: <i>LEO TRUJILLO</i>	DATE:	VERT: <i>NONE</i>	
		APPROVED:	DATE:	JOB NUMBER: <i>202046</i>	
		SCOTT C. GREER - CITY ENGINEER R.C.E. #08879 EXP. 06/30/2023			




Public Works Department
17575 PEAK AVENUE, MORGAN HILL, CA 95037
(408)776-6480, Fax (408)779-7236

SUPERVISED BY:
LEOPOLDO TRUJILLO
REGISTERED CIVIL ENGINEER
RCE 63950
EXP. DATE 9-30-22

L. Trujillo
SIGNATURE

10/15/21
DATE



RJA
RUGGERI-JENSEN-AZAR
ENGINEERS • PLANNERS • SURVEYORS
8055 CAMINO ARRROYO GILROY, CA 95020
PHONE: (408) 848-0300 FAX: (408) 848-0302

**MONTEREY RD COMPLETE
STREETS TRIAL PROJECT**
TS-1: TITLE SHEET

FILE NUMBER: *202046*
PRINT DATE: *10-05-2021*
SHEET NUMBER: *1 of 5*

Drawing: \\G:\DCSRV\Work\Jobs 20\202046-004 - Monterey Rd Complete Streets\Drawings\Final\Plans\202046 Monterey Complete Streets.dwg
Oct 05, 2021, 11:30am