



# Morgan Hill Transportation Master Plan

Community Meeting # 1  
November 8<sup>th</sup>, 2023





# **AGENDA**

- 1. Welcome, Team Introductions, Meeting Format**
- 2. Why Does Morgan Hill Need a TMP**
- 3. TMP Issues and Components**
- 4. Project Timeline**
- 5. Availability of Project Information**
- 6. Workshop Stations**
- 7. Meeting Wrap-Up**
- 8. Next Meeting & On-Line Survey Schedule**



CITY OF MORGAN HILL

# City Staff

- **Edith Ramirez – Assistant City Manager for Development Services**
- **Chris Ghione - Public Services Director**
- **Jennifer Carman – Development Services Director**
- **Adam Paszkowski – Principal Planner**
- **Michelle Bigelow – Public Information Officer**
- **Nichole Martin – Community Services Supervisor**



# Consultant Team

- **Apex Strategies** - *Public Outreach Facilitator*  
Develop Community Outreach Plan; Assist with Development of Website, Meeting Notices/Materials, and Outreach Survey; Facilitate and Support for Community Meetings/Workshops
- **Hexagon Transportation Consultants** – *Team Lead*  
Role/Responsibility – Traffic Operations Analysis, Speed Surveys, and TIF/CIP Analysis
- **Toole Design** – *Multi-Modal Lead*  
Role/Responsibility – Vision Zero and Complete Street policies and street design guidelines, Develop a list of multimodal projects to be included in the City's CIP
- **Kier & Wright** – *Civil*  
Assist with Reviewing Feasibility of Civil Improvements and Cost Estimates

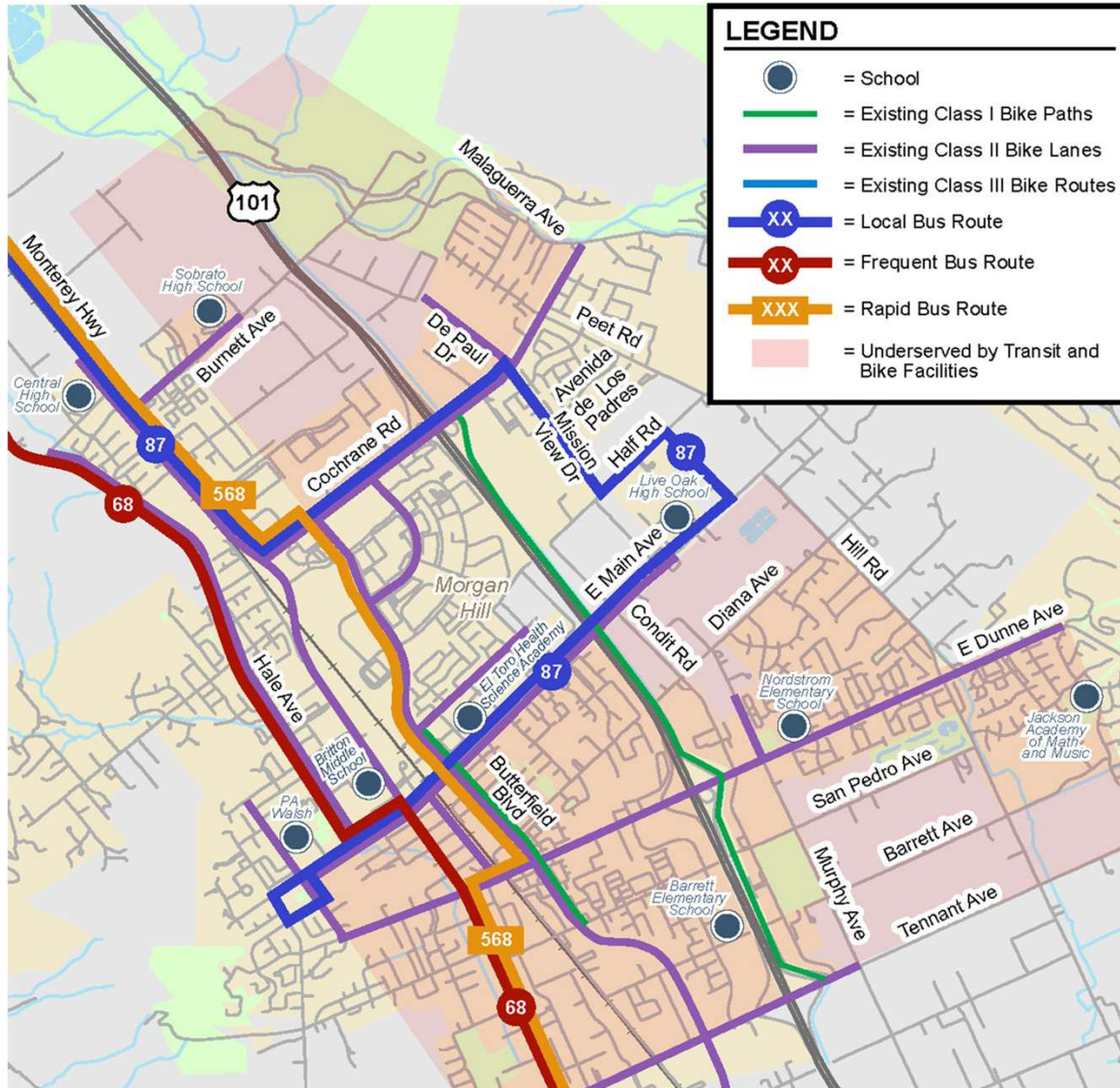




# Morgan Hill Transportation Plan



CITY OF MORGAN HILL



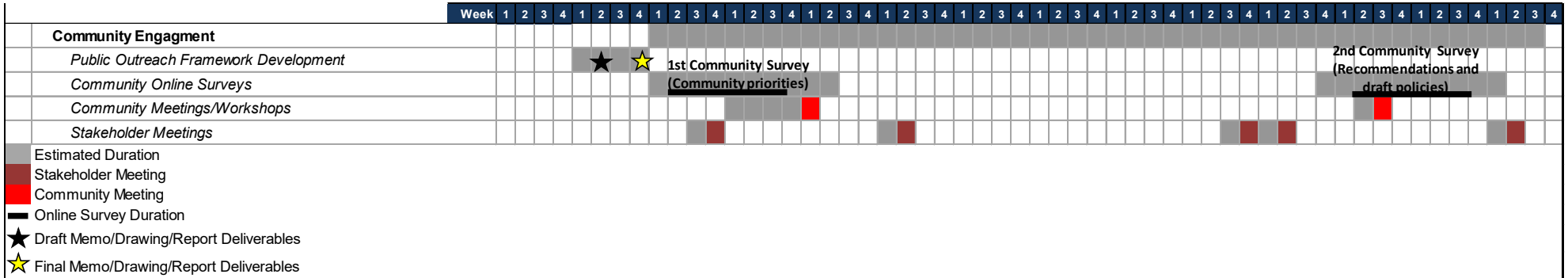
## Why Does Morgan Hill Need a TMP?

Planning City's  
Transportation System For:

- Plan for New Development
- Travel for all Residents & Modes of Travel
- Comprehensive Review of Transportation
- Identify Funding Mechanisms for Improvements



# Framework



- Second Community Meeting Summer 2024



# Project Information

## Project Website

[www.morganhill.ca.gov/TMP](http://www.morganhill.ca.gov/TMP)

- Contact Information ([TMP@morganhill.ca.gov](mailto:TMP@morganhill.ca.gov))
- Meeting Dates and Times
- Background Material



## On-Line Community Survey

Link: <https://www.surveymonkey.com/r/RR7ZCT3>

- 10-15 minute survey
- Citywide Transportation System Use, Issues, and Concerns







La ciudad de Morgan Hill está trabajando para desarrollar su primer Plan Maestro de la Transportación integral. Este plan tiene como objetivo proporcionar información que incluye recuentos de tráfico, modelos de tráfico futuros, encuesta de velocidad actualizada para establecer límites de velocidad, revisión de la infraestructura de transporte existente, revisión y análisis específicos de la infraestructura para bicicletas y peatones, desarrollo de prioridades de transporte para la ciudad, creación de un programa de mejoras de capital y muchos otros componentes. El plan también proporcionará la base para una actualización del Elemento de Transporte del Plan General de la Ciudad.

**Fecha:** Jueves, 16 de Noviembre del 2023

**Tiempo:** 7 p.m. - 9 p.m.

**Ubicación:** Edificio de la Cámara del Consejo  
17575 Peak Ave, Morgan Hill

Se proporciona comida y cuidado de niños.



Más información:

[TMP@morganhill.ca.gov](mailto:TMP@morganhill.ca.gov)

[www.morganhill.ca.gov/TMP](http://www.morganhill.ca.gov/TMP)



# Spanish Community Meeting

- **November 16<sup>th</sup> 7-9pm**
- **City Council Chamber**







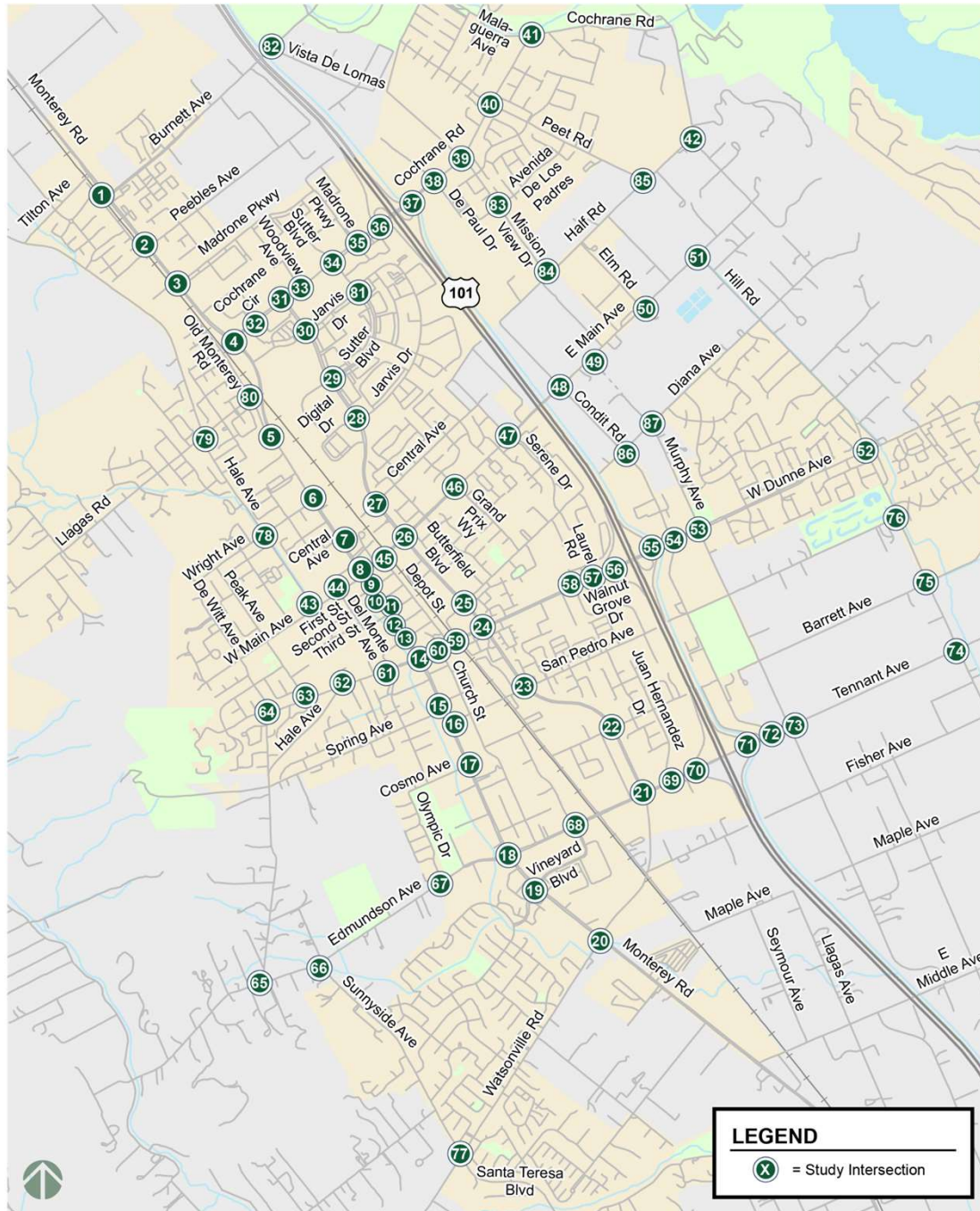
# Purpose of the Outreach Effort

- Build community knowledge about the project and project process.
- Hear perspectives from a range of community members.
- Incorporate community ideas, needs and preferences into the Transportation Master Plan (where appropriate and feasible)
- Develop community support for proposed TMP



# Stakeholder Group Intro

- 22 members
- Representing several groups, city neighborhoods, and individual residents.
- Chamber of Commerce, Visit Morgan Hill, Youth Action Council, and others
- Members will provide input on various components of the TMP
- Members assisted with testing the on-line survey
- First meeting held Sept. 20<sup>th</sup>
- Periodic Meetings to be held throughout the project timeline




## Transportation Issues & TMP Components

- Identify Transportation Challenges
- Identify Necessary Inter-City Transportation Improvements
- City Speed Survey Update
- Update Citywide Transportation Policies
- CIP and TIF Updates
- VMT Policy Adjustments
- Support Future General Plan Updates

# Project Timeline

- Work Initiated June 2023
- Estimated 17-18 Month Schedule
- Anticipated Completion Fall 2024







# Community Workshop Session

## Five Stations:

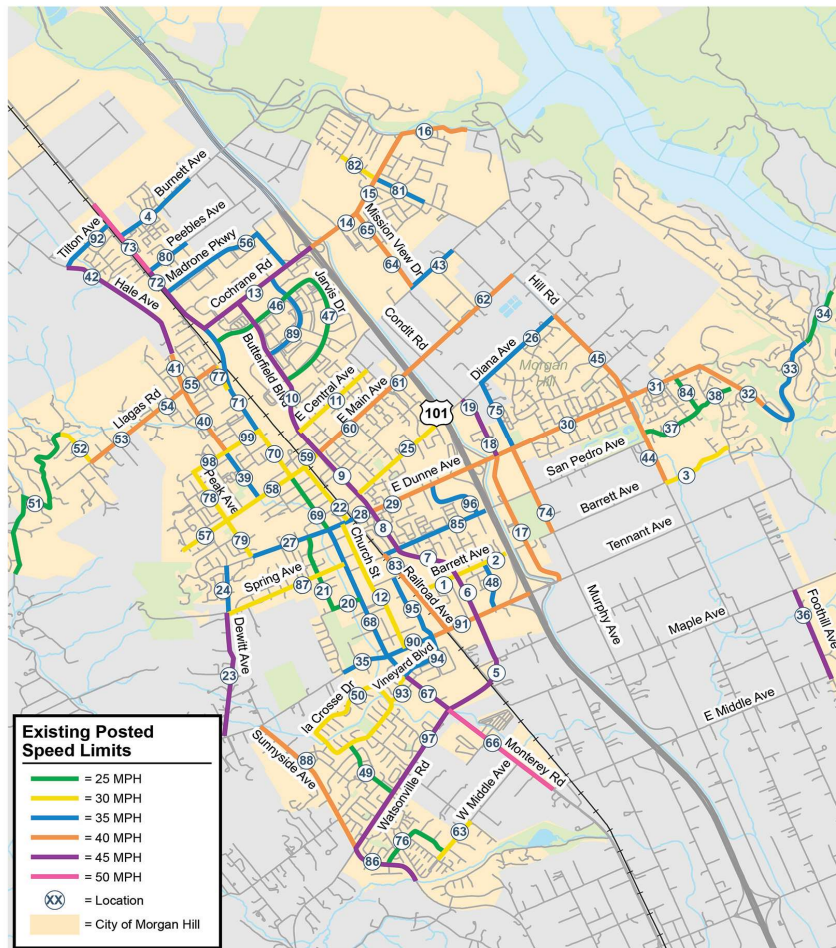
- Vehicle Speeding Hot Spots
- Transit Service Origin/Destination
- Pedestrian Conditions
- Existing Bikeways and Trails
- Safety Conditions – Observed Crash Locations & High Injury Networks



## Vehicle Speeding/Safety Hot Spots



### Study Locations and Existing Posted Speed Limits



### Purpose

Identify street segments on which speeds regularly exceed posted speed limits or have physical attributes that warrant reduction in posted speeds.

### Tasks:

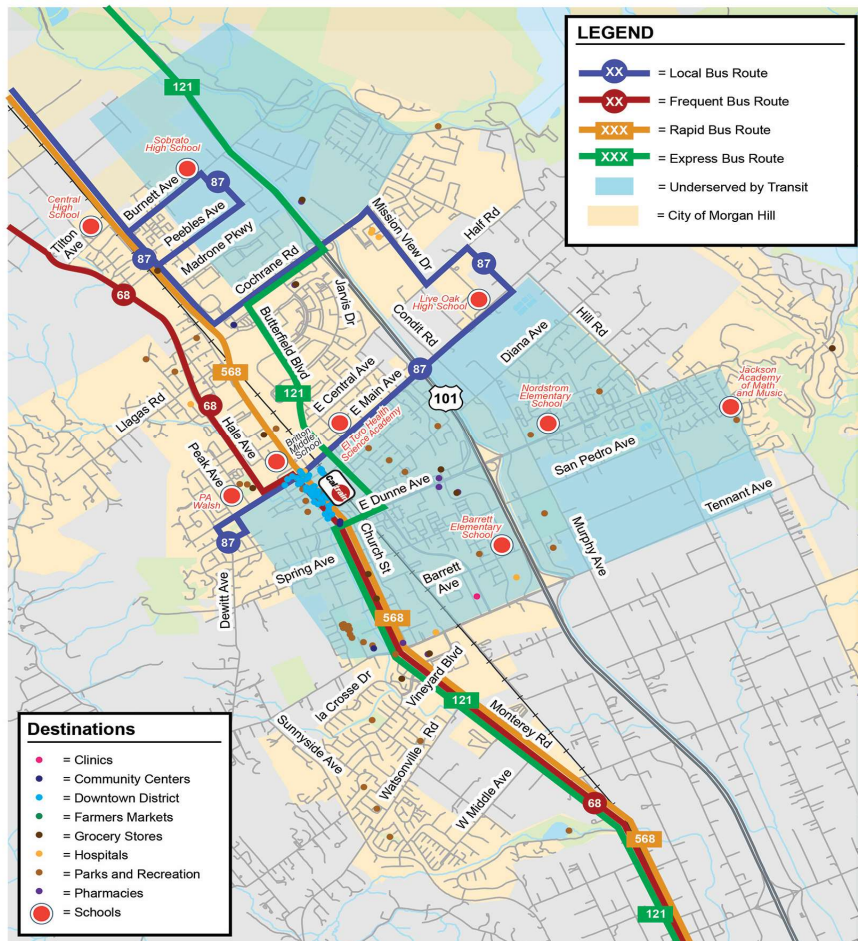
- indicates speeding issue
- indicates location of observed accident or near-miss
- note other streets & safety concerns



## Transit Service Destinations-Origins






### Existing Transit Service and Primary Destinations



## Purpose

Identify locations you travel to in MH destinations (schools, shopping, work, etc.) that could be potential transit destinations and underserved areas of the City.

## Tasks:

-  - indicates destination point in MH for which use of transit would be considered once per week (select up to three)
-  - indicates origin point (your home) for which use of transit would be considered once per week
-  - note other areas currently underserved by transit and service frequency concerns.



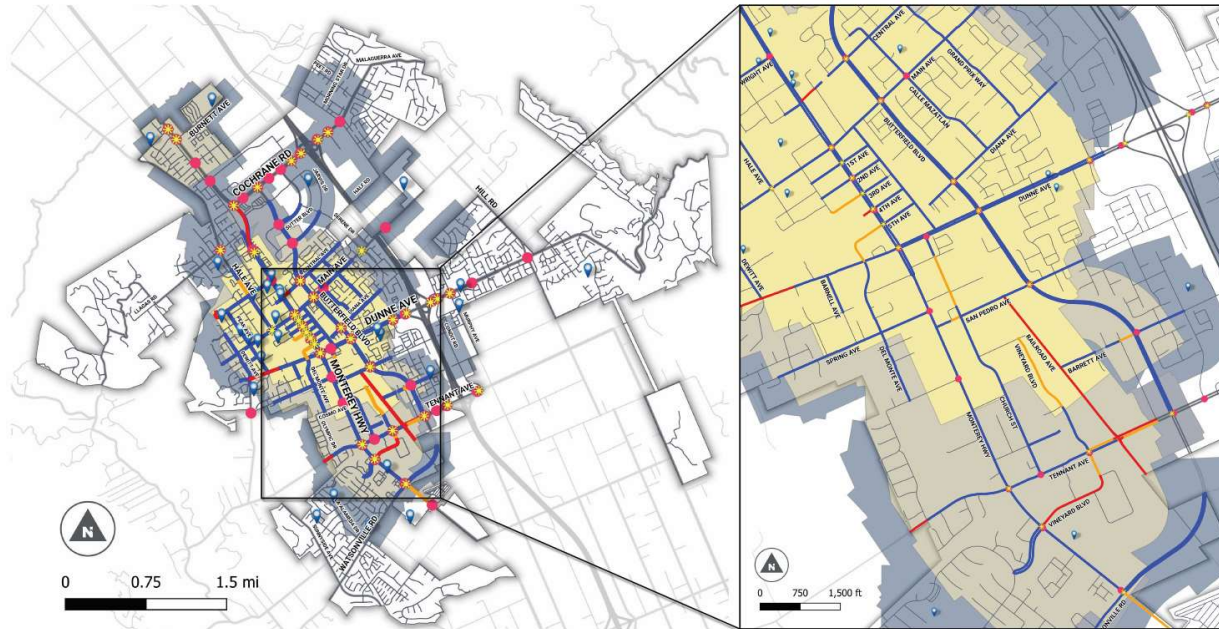


## Pedestrian Conditions

### Morgan Hill Transportation Plan



#### Pedestrian Conditions



#### Pedestrian Priority Areas

- Schools
- Previously Proposed Intersection Improvements
- Existing Traffic Signals

#### Sidewalk Inventory

- Complete Sidewalks
- Sidewalk Gaps
- Missing Sidewalks

#### Pedestrian Priority Zones

- Medium
- Medium High
- High
- Very High

HEXAGON  
TRANSPORTATION CONSULTANTS, INC.

TOOLE DESIGN apex KIER+WRIGHT

## Purpose

Identify gaps in sidewalk network and crossings/intersections that make it difficult to access primary destinations in the City.

### Tasks:

- indicates sidewalk gap
- indicates desired crosswalk location
- note other concerns related to pedestrian conditions in the City.



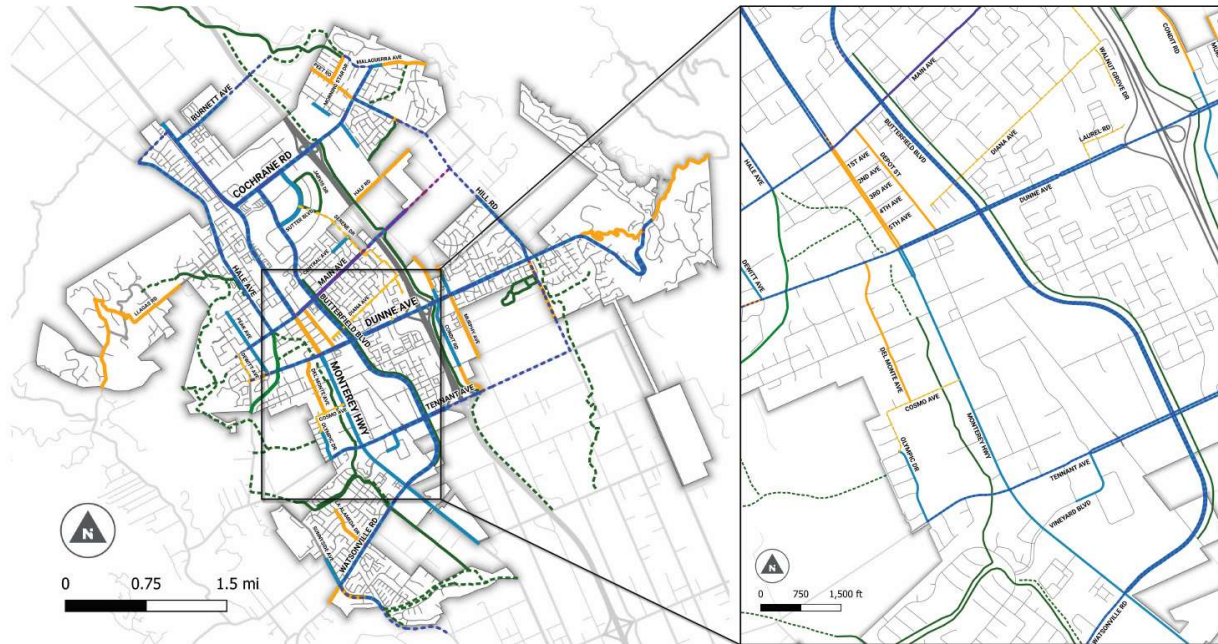


## Existing Bikeways & Trail Networks

### Morgan Hill Transportation Plan



#### Bikeways and Trails Network



#### Bikeways and Trails

##### Previously Proposed Bike Network

- Separated Bike Lane (Class 4)
- Buffered Bike Lane (Class 2)
- Bike Route/Bike Boulevard (Class 3)

##### Existing Bike Network

- Bike Path (Class 1)
- Buffered Bike Lanes (Class 2)
- Bike Lanes (Class 2)
- Bike Route (Class 3)




##### Existing and Proposed Trails

- Existing
- Previously Proposed

## Purpose

Identify gaps in the bikeways and trails network to primary origins/destinations (schools, shopping, work, etc.) and underserved areas of the City.

### Tasks:

-  - indicates priority location for new/improved bike facility
-  - indicates priority location for new/improved the trails facility
-  - note other concerns related to biking and trail access in the City.

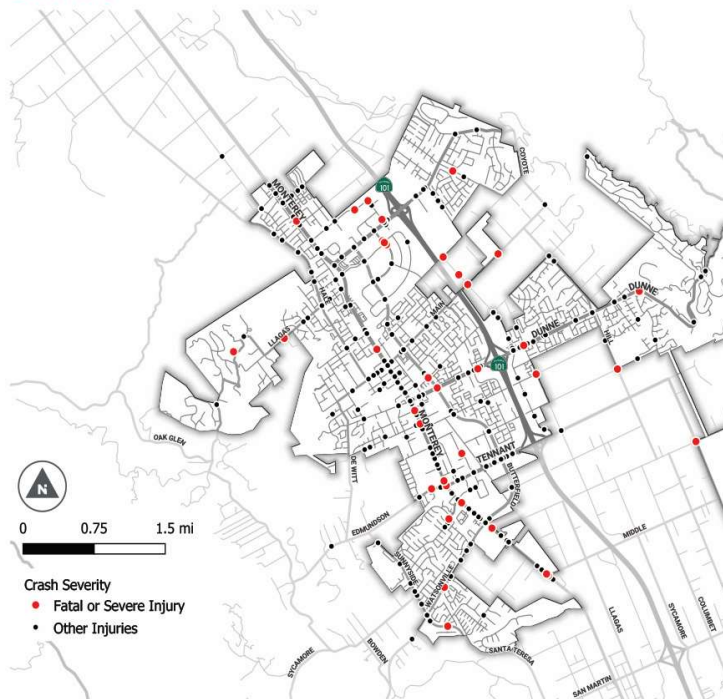


## High Occurrence Crash Locations



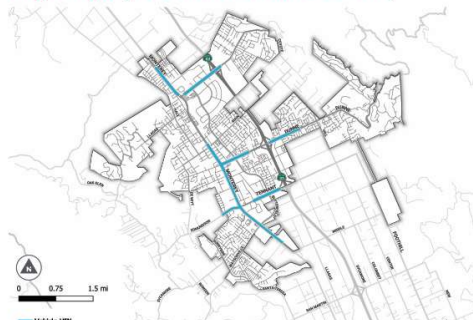
#### Safety Conditions

##### Collisions

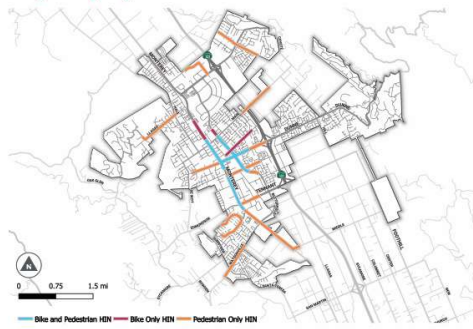


Crash Severity  
• Fatal or Severe Injury  
• Other Injuries

##### High Injury Network: Vehicles Only






##### High Injury Network: Bike and Pedestrian



## Purpose

Identify locations within the City that you perceive to be dangerous when driving and walking/biking.

### Tasks:

-  - indicates location where you feel unsafe driving
-  - indicates location where you feel unsafe walking or biking
-  - note other comments/concerns



# Community Workshop Logistics

- Station Rotations and Timing



# On-Line Community Survey

Link: <https://www.surveymonkey.com/r/RR7ZCT3>

QR Code:



- Available through November 30<sup>th</sup>





# Workshop Station Wrap

## Additional Comments

**Email: [TMP@morganhill.ca.gov](mailto:TMP@morganhill.ca.gov)**